











East Slidell Regional Waste Water Treatment Area



St. Tammany Parish Government
P.O. Box 628
Covington, LA 70434

Kevin C. Davis,
President

Legend

-  Major Roads
-  Roads & Streets
-  Pump Stations
-  Treatment Facilities
- Conveyance Lines**
-  Immediate Action
- WWMA Service Districts**
- Service Priorities**
-  Immediate Action Areas
-  Priority Activity Areas
-  Cities-unified
-  parish_boundary
-  Parish Land Area

This map was produced by St. Tammany Parish Information Services.
Note: This map is for planning purposes only. It is not a legally recorded plan, survey, official tax map or engineering schematic, and it is not intended to be used as such. Map layers were created from different sources at different scales, and the actual or relative geographic position of any feature is only as accurate as the source information.
Copyright (c) 2007. St. Tammany Parish, Louisiana. All rights reserved.

