







Arrow Wood Pond Weir Drainage Improvement Project

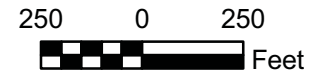


St. Tammany Parish Government
P.O. Box 628
Covington, LA 70434

Kevin C. Davis,
President

Legend

-  Streams
-  Streets
-  Major Roads
-  Subdivisions
-  Subdivisions
-  Weir Location



This map was produced by St. Tammany Parish Information Services.

Note: This map is for planning purposes only. It is not a legally recorded plan, survey, official tax map or engineering schematic, and it is not intended to be used as such.

Map layers were created from different sources at different scales, and the actual or relative geographic position of any feature is only as accurate as the source information.

Copyright (c) 2010. St. Tammany Parish, Louisiana. All rights reserved.

